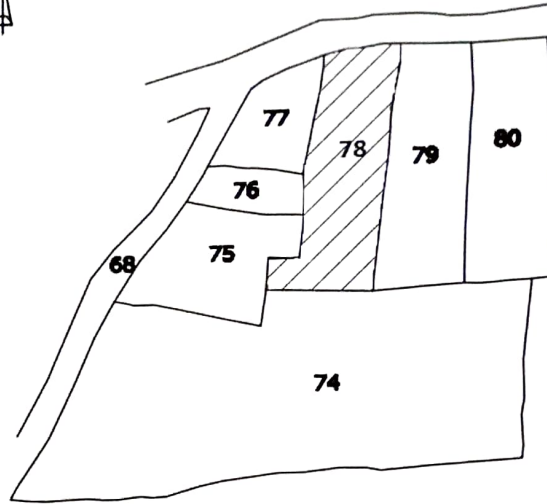
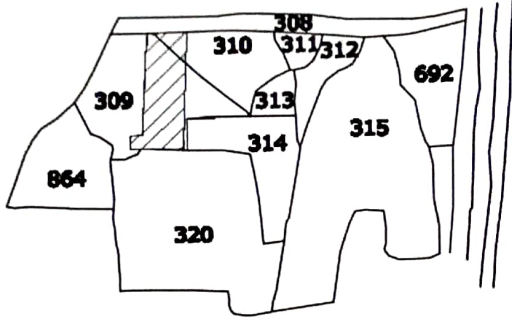



R.S. MAP.

L.R. MAP.



PART TRACE MAP OF MOUZA. DABGRAM, J. L. NO. 01, SHEET NO. R.S. 8, P.S. BHAKTINAGAR, DIST. JALPAIGURI, SCALE:- 16" = 1 MILE, PROPOSED PLOT SHOWN.

PART TRACE MAP OF MOUZA. DABGRAM, J. L. NO. 01, SHEET NO. R.S. 8, P.S. BHAKTINAGAR, DIST. JALPAIGURI, SCALE:- 32" = 1 MILE, PROPOSED PLOT SHOWN.



NAME OF THE LAND OWNER. :-

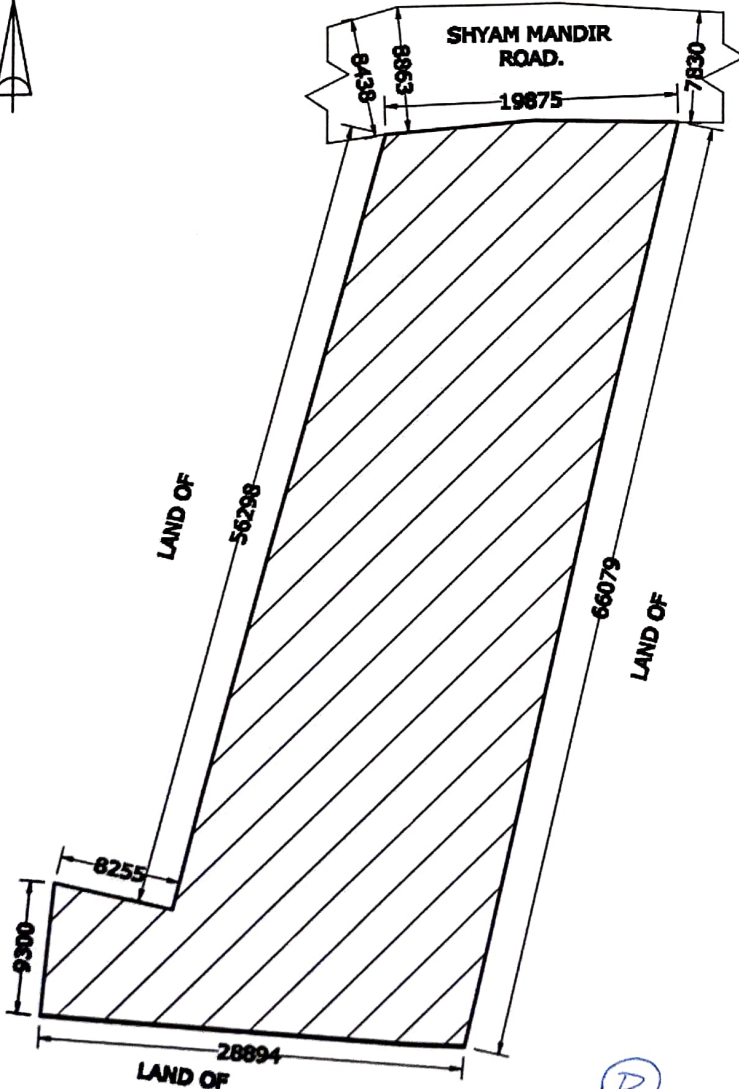
AMRIT BUILDCON
OFFICE AT
1ST FLOOR, METRO HEIGHTS
(COMMERCIAL BUILDING), 2ND MILE,
SEVOKE ROAD, SILIGURI 734001

LAND SCHEDULE. :-

MOUZA :- DABGRAM
J. L. NO. :- 01
SHEET NO. :- R.S. 8, L.R. 22
KHATIAN NO. :- R.S. 568, L.R. 180
PLOT NO. :- R.S. 309 & 310, L.R. 78
P.S. :- BHAKTINAGAR
DIST. :- JALAPAIGURI
HOLDING NO. :- 3158 / NEW

LONGITUDE - 88° 26'04.33" E

LATITUDE - 26° 44'37.10" N



SITE PLAN.
SCALE. :- 1:500
PROPOSED PLOT SHOWN.

Riswasi

RIYA BISWAS (B.Arch)
CA/2019/112919

AMRIT BUILDCON
Bijay Kumar Munda
Partner

SIGNATURE OF THE LAND OWNER.